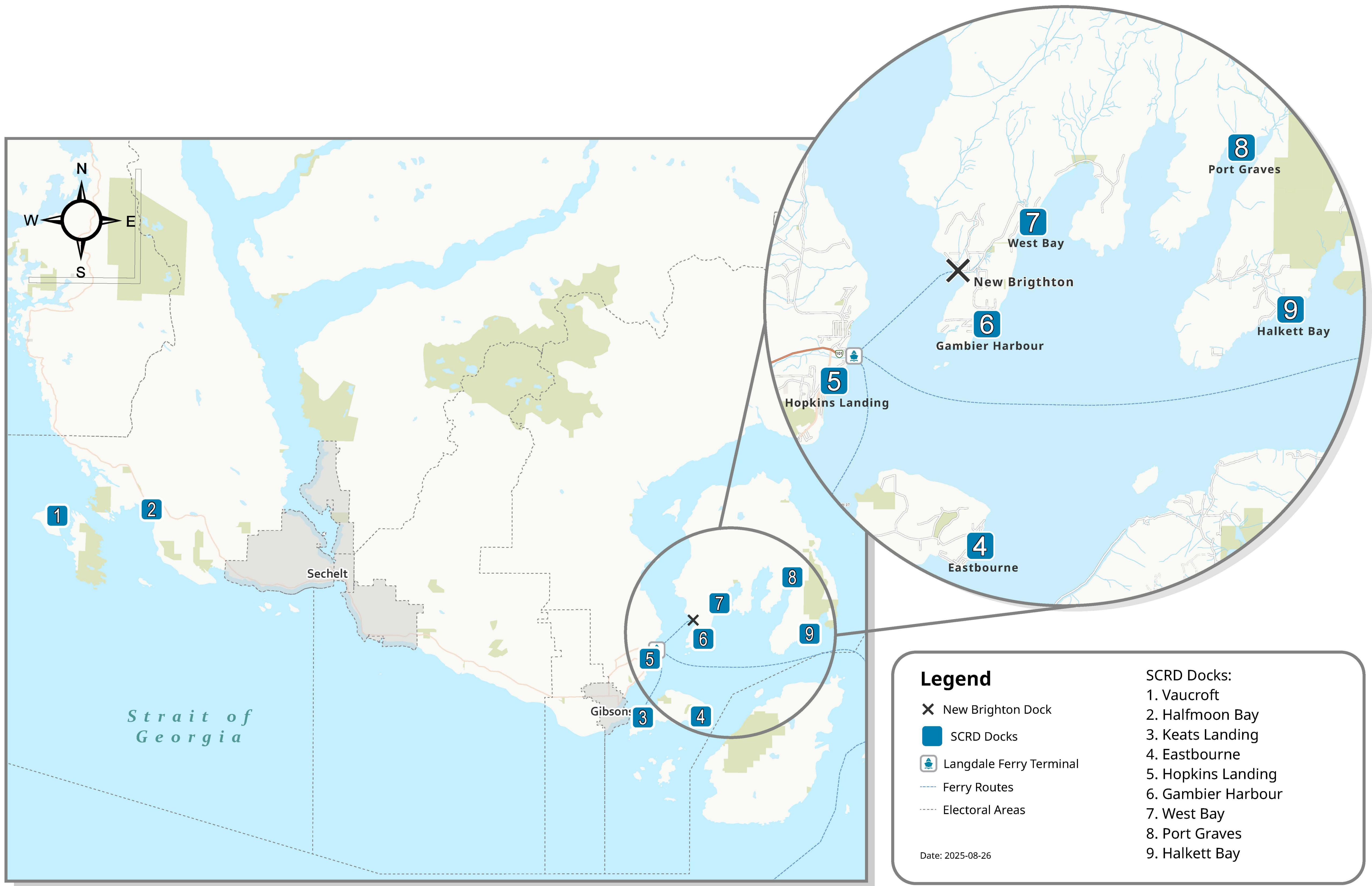




Dock Locations





SCRD Docks

VAUCROFT



Approach: Pedestrian access only;
41.15 m pier structure.

Float Size: 5.3m x 19.5m


HOPKINS LANDING



Approach: Pedestrian access only;
142.98 m pier structure

Float Size: 4.3m x 17.4m
(currently removed)

HALKETT BAY



Approach: Vehicular access; 57.60
m pier structure

Float Size: 4.6m x 16.0m

HALFMOON BAY



Approach: Vehicular access; 91.44
m pier structure

Float Size: 4.0m x 24.4m

GAMBIER HARBOUR



Approach: Pedestrian access only;
88.39 m pier structure

Float Size: 4.3m x 24.4m

KEATS LANDING



Approach: Vehicular access;
60.96 m pier structure

Float Size: 4.3m x 15.2m

WEST BAY



Approach: Pedestrian access only;
196.6 m pier structure

Float Size: 6.4m x 15.6m


EASTBOURNE



Approach: Pedestrian access only;
73.17 m pier structure

Float Size: 7.9m x 19.8m

PORT GRAVES



Approach: Pedestrian access only;
146.30 m pier structure

Float Size: 2.5m x 14.4m

Ports Bylaw No. 518

The ports bylaw sets out the regulations for SCR D public docks.

Some **key aspects** of the bylaw include:

- No moorage for more than 24 hours.
- Orderly, courteous behaviour on the dock and on vessels, as well as quiet hours.
- No unauthorised commercial activities.
- Fees for BC Ferries and business users included in the bylaw.